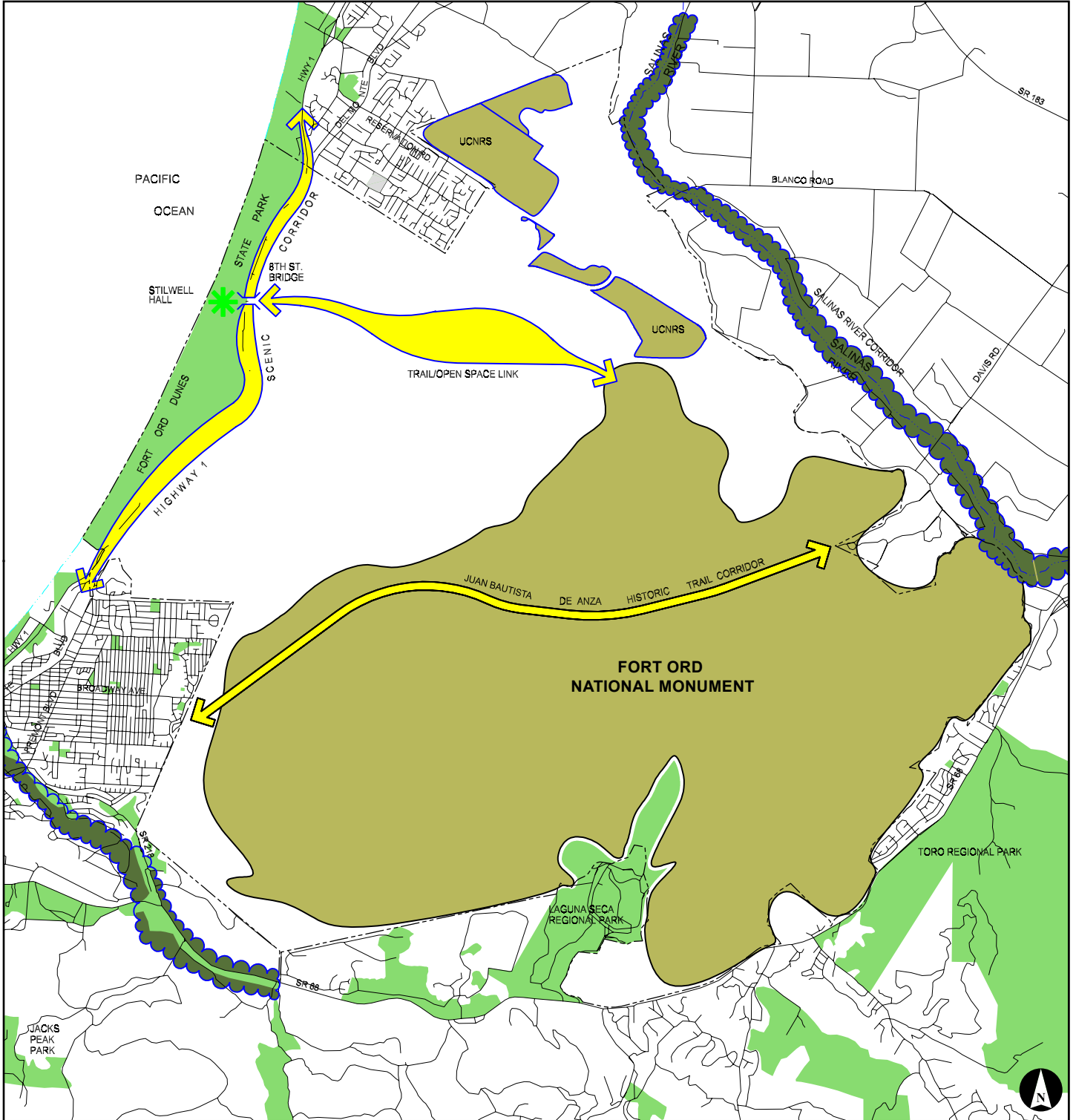




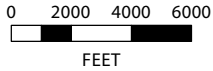
FORT ORD REUSE PLAN

FORT ORD REUSE AUTHORITY (FORA)

T:_CS\Work\Fort Ord Reuse Authority_FORA\Reuse Plan PDF\Figures



Source: Jones & Stokes, 1995; Reimer Associates, (Re-projected), 1995; Monterey Co., 1995; EDAW, 1996; EMC Planning Group Inc., 2001; Michael Baker International, Inc., 2016.



LEGEND






- | | | | |
|---|---------------------------------|---|--|
|  | Riparian/
Estuarine Corridor |  | Trail/Open Space Link |
|  | Parks/Open Space |  | Major Projected Habitat:
Fort Ord National Monument,
UCNRS: University of California
Natural Reserve System |
|  | Stillwell Hall | | |

FIGURE 3.6-1
REGIONAL OPEN SPACE SYSTEM